



ALMA MATER STUDIORUM  
UNIVERSITÀ DI BOLOGNA

## ARCHIVIO ISTITUZIONALE DELLA RICERCA

### Alma Mater Studiorum Università di Bologna Archivio istituzionale della ricerca

Analysing the distribution of strictly protected areas toward the EU2030 target

This is the final peer-reviewed author's accepted manuscript (postprint) of the following publication:

*Published Version:*

*Availability:*

This version is available at: <https://hdl.handle.net/11585/950560> since: 2023-12-13

*Published:*

DOI: <http://doi.org/10.1007/s10531-023-02644-5>

*Terms of use:*

Some rights reserved. The terms and conditions for the reuse of this version of the manuscript are specified in the publishing policy. For all terms of use and more information see the publisher's website.

This item was downloaded from IRIS Università di Bologna (<https://cris.unibo.it/>).  
When citing, please refer to the published version.

(Article begins on next page)

This is the final peer-reviewed accepted manuscript of:

Cazzolla Gatti R.; Zannini P.; Piovesan G.; Alessi N.; Basset A.; Beierkuhnlein C.; Di Musciano M.; Field R.; Halley J.M.; Hoffmann S.; Iaria J.; Kallimanis A.; Lovei G.L.; Morera A.; Provenzale A.; Rocchini D.; Vetaas O.R.; Chiarucci A.: *Analysing the distribution of strictly protected areas toward the EU2030 target*

BIODIVERSITY AND CONSERVATION VOL. 32 ISSN 1572-9710

DOI: 10.1007/s10531-023-02644-5

The final published version is available online at:

<https://dx.doi.org/10.1007/s10531-023-02644-5>

Terms of use:

Some rights reserved. The terms and conditions for the reuse of this version of the manuscript are specified in the publishing policy. For all terms of use and more information see the publisher's website.

This item was downloaded from IRIS Università di Bologna (<https://cris.unibo.it/>)

**When citing, please refer to the published version.**

**Title: Analysing the distribution of strictly protected areas toward the EU2030 target**

Authors: Roberto Cazzolla Gatti<sup>1\*</sup>, Piero Zannini<sup>1</sup>, Gianluca Piovesan<sup>2</sup>, Nicola Alessi<sup>1,3</sup>, Alberto Basset<sup>4</sup>, Carl Beierkuhnlein<sup>5</sup>, Michele Di Musciano<sup>6</sup>, Richard Field<sup>7</sup>, John M. Halley<sup>8</sup>, Samuel Hoffmann<sup>9</sup>, Jacopo Iaria<sup>1</sup>, Athanasios Kallimanis<sup>9</sup>, Gabor L. Lövei<sup>10,11</sup>, Albert Morera<sup>12</sup>, Antonello Provenzale<sup>13</sup>, Duccio Rocchini<sup>1,14</sup>, Ole R. Vetaas<sup>15</sup>, Alessandro Chiarucci<sup>1</sup>

**Affiliations:**

<sup>1</sup>BIOME Lab, Department of Biological, Geological and Environmental Sciences, Alma Mater Studiorum University of Bologna, via Irnerio 42, 40126, Bologna, Italy

<sup>2</sup>Department of Ecological and Biological Sciences (DEB), University of Tuscia; Viterbo, Italy.

<sup>3</sup>Italian Institute for Environmental Protection and Research; Roma, Italy.

<sup>4</sup>Department of Biological and Environmental Sciences and Technologies, University of Salento; Lecce, Italy.

<sup>5</sup>Chair of Biogeography, University of Bayreuth; Bayreuth, Germany.

<sup>6</sup>Department of Clinical Medicine, Public Health, Life and Environmental Sciences, University of L'Aquila, Italy

<sup>7</sup>School of Geography, University of Nottingham; Nottingham, United Kingdom.

<sup>8</sup>Laboratory of Ecology, Dept. Biological Applications & Technology, University Campus; Ioannina, Greece.

<sup>9</sup>Department of Ecology, Aristotle University; Thessaloniki, Greece.

<sup>10</sup>Department of Agroecology, Aarhus University, Flakkebjerg Research Centre; Slagelse, Denmark.

<sup>11</sup>ELKH-DE Anthropocene Ecology Research Group, University of Debrecen, 4010 Hungary

<sup>12</sup>Department of Crop and Forest Sciences, University of Lleida; Lleida, Spain.

<sup>13</sup>Institute of Geosciences and Earth Resources, National Research Council; Pisa, Italy.

<sup>14</sup>Department of Spatial Sciences, Faculty of Environmental Sciences, Czech University of Life Sciences Prague; Praha-Suchdol, Czech Republic.

<sup>15</sup>Department of Geography, University of Bergen; Bergen, Norway.

\*Corresponding author's email: [roberto.cazzollagatti@unibo.it](mailto:roberto.cazzollagatti@unibo.it)

**Abstract:** Protecting global biodiversity is one of the most urgent tasks for the coming decades. Area-based conservation is a pillar for preserving ecosystems and species. Strictly protected areas (i.e. IUCN type Ia, Ib and II) specifically preserve biodiversity and ecosystem processes. The “EU Biodiversity Strategy for 2030” targets a strict protection for 10% of land area. Here we performed the first analysis of strictly protected areas across Europe, by investigating their area coverage at the level of biogeographical regions, countries and elevation gradients. We show that, with few exceptions, the amount of area strictly protected is very limited and the spatial distribution of such protected areas is biased towards higher elevation sites as in the case of other protected areas. Then, we suggest that potential areas should be identified to expand strict protected areas with low economic and social costs including, for instance, areas with high biodiversity value, low population, and low productive land use. Finally, we propose that a coordinated effort and a strategic plan to achieve continental-scale conservation are fundamental, and at least half of this land under strict conservation (i.e. 5%) should be under the protection categories Ia and Ib.

**Keywords:** Biodiversity distribution, EU2030, Protected Areas, Strict conservation,

## 1 | INTRODUCTION

The destruction, degradation, and fragmentation of habitats have been identified among the main drivers of biodiversity loss, and are triggering the sixth mass extinction (Barnosky et al. 2011; Titeux et al. 2016 Ceballos & Ehrlich 2018). More than 70% of terrestrial land area (excluding Antarctica) and around 90% of the oceans have been directly modified by human activities (Watson et al. 2018). In Europe, no single contiguous land area >10,000 km<sup>2</sup> free of human pressures is left (Watson et al. 2018). However, fragments of areas with high wilderness and slightly altered ecosystems still exist, mostly within protected areas (Potapov et al. 2017; Cazzolla Gatti et al. 2021a,b, Maiorano et al. 2015). These are often surrounded by areas in which habitats and ecological processes have been substantially modified (Fahrig 2003) and are located at medium-high altitude (Joppa & Pfaff 2009), limiting the protection of the more impacted lowlands (Araújo et al. 2011).

In May 2020, the “EU Biodiversity Strategy for 2030” (hereafter EU BIO-2030), an ambitious plan to protect nature and reverse ecosystem degradation (Mammola et al. 2020; Miu et al. 2020), was signed. According to this strategy, which aims to protect wildlife and to improve society’s resilience against climate change, forest fires, food insecurity and disease outbreaks, the EU aims to enlarge the protected area network up to 30% of its territory, enforcing strict protection on one third of this area. This establishes a binding target of strictly protecting 10% of the land and sea surface for all EU countries (European Commission 2020). Ensuring a proportion of area as target for strict protection may not be sufficient for ensuring biodiversity conservation, but it is a fundamental element for long term preservation of ecosystem processes and support high levels of biodiversity persistence (Pimm et al. 2018). A target of 10% of strictly protected area is an ambitious goal for European countries, whose landscapes have been deeply shaped by millennia of land use and anthropogenic impact. The 10% target of strict protection was identified on the basis of global and European targets to preserve the planetary heritage for future generations, ensuring a high level of wilderness and endangered species protection (Dinerstein et al. 2017; Pimm et al. 2018; Wilson 2016; Butchart et al. 2016).

According to EU Commission Staff Working Document (EC 2022): “Strictly protected areas are fully and legally protected areas designated to conserve and/or restore the integrity of biodiversity-rich natural areas with their underlying ecological structure and supporting natural environmental processes. Natural processes are therefore left essentially undisturbed from human pressures and threats to the area’s overall ecological structure and functioning, independently of whether those pressures and threats are located inside or outside the strictly protected area”. This definition is still not included in the legislation of EU Member States but it gives a clear idea of what should be considered as strictly protected in the EU context. For now, strictly protected areas (hereafter ‘StPA’) can likely be identified as IUCN categories Ia (Nature Reserve), Ib (Wilderness Area) and II (National Park) (IUCN 2022). Within these areas all industrial, extractive and destructive uses and activities that disturb species and habitats such as mining, mineral extraction, deforestation, aquaculture and construction etc. are usually not allowed (Edgar et al. 2014; Ferreira et al. 2020; Leberger et al. 2020). There are, however, differences in terms of management across and within these three types of protected areas. These categories of protected areas are effective only when left essentially undisturbed, with only limited and well controlled activities that do not interfere with natural processes. Management actions may be allowed to sustain or enhance natural processes, as well as restoration or conservation of the habitats and species for whose protection the area has been designated.

Considering that in Europe most of the territory has been profoundly modified by humans, strictly protected areas should also include territories that may recover their biodiversity value through restoration and rewilding (Navarro & Pereira 2012). Thus, in strictly protected areas conservation efforts can aim to protect ecological processes and wilderness areas, as well as to restore degraded ecosystems and recreate areas with a high level of naturalness (Carver et al. 2021). To achieve the goals aimed by the EU 2030 Biodiversity strategy, it is first needed to designate a sufficient area to be strictly protected, as stated by the EU 10% target. Up to now, biogeographical and ecological analysis of the coverage of strict protected areas in the EU is lacking, limiting the establishment of broad scale conservation policies.

To help achieve the EU BIO-2030 targets, we assessed the terrestrial area coverage of StPAs in Europe, across biogeographical regions and countries. Hence, we provided a conservative estimate of the necessary area expansion of StPAs to achieve the 10% target of EU BIO-2030.

## 2 | METHODS

We investigated the distribution of StPAs (IUCN categories Ia - Strict Nature Reserve, Ib - Wilderness Area, and II - National Park) in the area of EU27 countries. We preferred to focus on these three IUCN categories because they represent the most matching definition of what a strictly protected area is and should be in most of European countries. In fact, other studies looking at the effectiveness of strictly protected areas in other parts of the world, acknowledged that other potentially suitable categories (such as Cat. IV) may be too loose and are designed for multiple-use to be considered strictly protected (Ferraro et al. 2013). This applies to the case of Europe as well.

For data collection, we used the following data sources:

- Common Database on Designated Areas (CDDA; EEA 2021) to identify StPAs,
- the EU27 countries layer from Hijmans et al. (2018),
- the European biogeographical regions layer (EEA 2020a),
- the Natura 2000 layer (EEA 2020c) which represents the EU coordinated network of PAs (i.e. Natura 2000) and only partly corresponds to CDDA,
- the Corine Land Cover 2018 layer (Copernicus 2021a), which categories EU land area in different land covers according to Corine standard,
- the EEA reference grid layer (EEA 2020b) that is a 10 km grid encompassing all EU except for Oversea French Territories,
- the EU27 population density grid layer (Gallego 2010), which seeks to represent 2011 EU population census at 1 km<sup>2</sup>, and
- the EU-DEM v.1.1 (Copernicus 2021b), that is 25 m resolution digital elevation model covering all EU except for Overseas French Territories.

All layers were retrieved with the ETRS89-extended / LAEA Europe coordinate reference system (EPSG:3035) or were reprojected into it before subsequent processing. We extracted *StPAs* polygons from CDDA, keeping only terrestrial and partly terrestrial protected areas (“Terrestrial” and “Marine and Terrestrial” in the “majorEcosystemType” field) and excluding Overseas French Territories. We counted the total number of protected areas and their frequencies across the different IUCN categories. Following this, we rasterized strict protected areas at 250 m resolution aligned because it matches the extent of the EEA reference grid. When

StPAs with different IUCN categories were found in the same pixel, we kept the strictest one (i.e. Ia > Ib > II). We overlaid biogeographical regions and countries on protected areas, by rasterizing them with the same resolution and extent. As we only were interested in terrestrial portions of entirely or just partly terrestrial StPAs, we removed marine portions by masking them using biogeographical regions and countries rasters. Subsequently, we calculated the total area of StPAs, as well as those of the separate IUCN categories. We also calculated the same metrics across biogeographical regions and countries, as well as the relative share of the various StPAs for each biogeographical region and country.

To analyze the elevational distribution of StPAs across biogeographical regions and countries, we first aggregated the EU-DEM v.1.1 tiles from 25 m to 250 m, merged them in a single layer and overlaid onto the previously processed layers. Following this, we compared the proportional area distribution along the elevational gradient of the StPAs to the proportional area distribution along the elevational gradient of each biogeographical region and country, by means of Wilcox tests.

Finally, we quantified the potentially available area to expand the *StPAs* in EU27 countries to achieve the 10% target. For this analysis we did not consider the biodiversity value of the sites, but just focused on the amount of area as a first reference value. We assumed that potentially available area should have low human population densities. We started by removing the existing StPAs. Second, we aggregated the population density grid (people/km<sup>2</sup>) from 100 m to 500 m spatial resolution; the population density in each cell with 500 m resolution was obtained by taking the mean value of the 25 smaller grid cells with resolution 100 m. After this procedure, we resampled the population density grid with 500 m cells, generating a new grid with a 250 m resolution, using bilinear interpolation, that exactly overlapped with the other layers. All land areas with population densities higher than the median value of the existing *StPAs* of type II were removed. Subsequently, we removed artificial surfaces and agricultural areas by rasterizing Corine Land Cover polygons with codes starting with 1 or 2 (“Artificial surfaces” and “Agricultural areas”, respectively) at 250 m resolution. We analyzed the distribution of the potentially available area across biogeographical regions and countries and added these values to the area of already existing *StPAs* to estimate the feasibility of reaching the 10% target across biogeographical regions and countries.



We also intersected the potentially available area on the polygons of the Natura 2000 sites to identify the overlap with areas which are protected in some measure by EU legislation (the Natura 2000 network) and can correspond to other forms of national or subnational protection. Natura 2000 is the largest coordinated network of protected areas in the world, stretching over 18% of the EU's land area and more than 8% of its marine territory and it offers a wide protection to Europe's most valuable and threatened species and habitats (EC 2021). Natura 2000 is a network of core breeding and resting sites for rare and threatened species, and some rare natural habitat types which are protected in their own right. It stretches across all 27 EU countries, both on land and at sea. The aim of the network is to ensure the long-term survival of Europe's most valuable and threatened species and habitats, listed under both the Birds Directive and the Habitats Directive (EC 2021).

From our analysis of these areas, we excluded the Portuguese islands of the Azores and Madeira from the analysis, because population density data were not available for those areas.

All analyses were performed and graphical outputs prepared with R v. 3.6.3 (R Core Team, 2021) and the packages *raster* (Hijmans, 2020), *RStoolbox* (Leutner, et al. 2019), *tidyverse* (Wickham et al., 2019), *sf* (Gallego 2010), *terra* (Hijmans, 2021), *patchwork* (Pedersen, 2020), *ggribbles* (Wilke, 2021), *ggsci* (Xiao, 2018) and *scales* (Wickham & Seidel, 2020).

### 3 | RESULTS

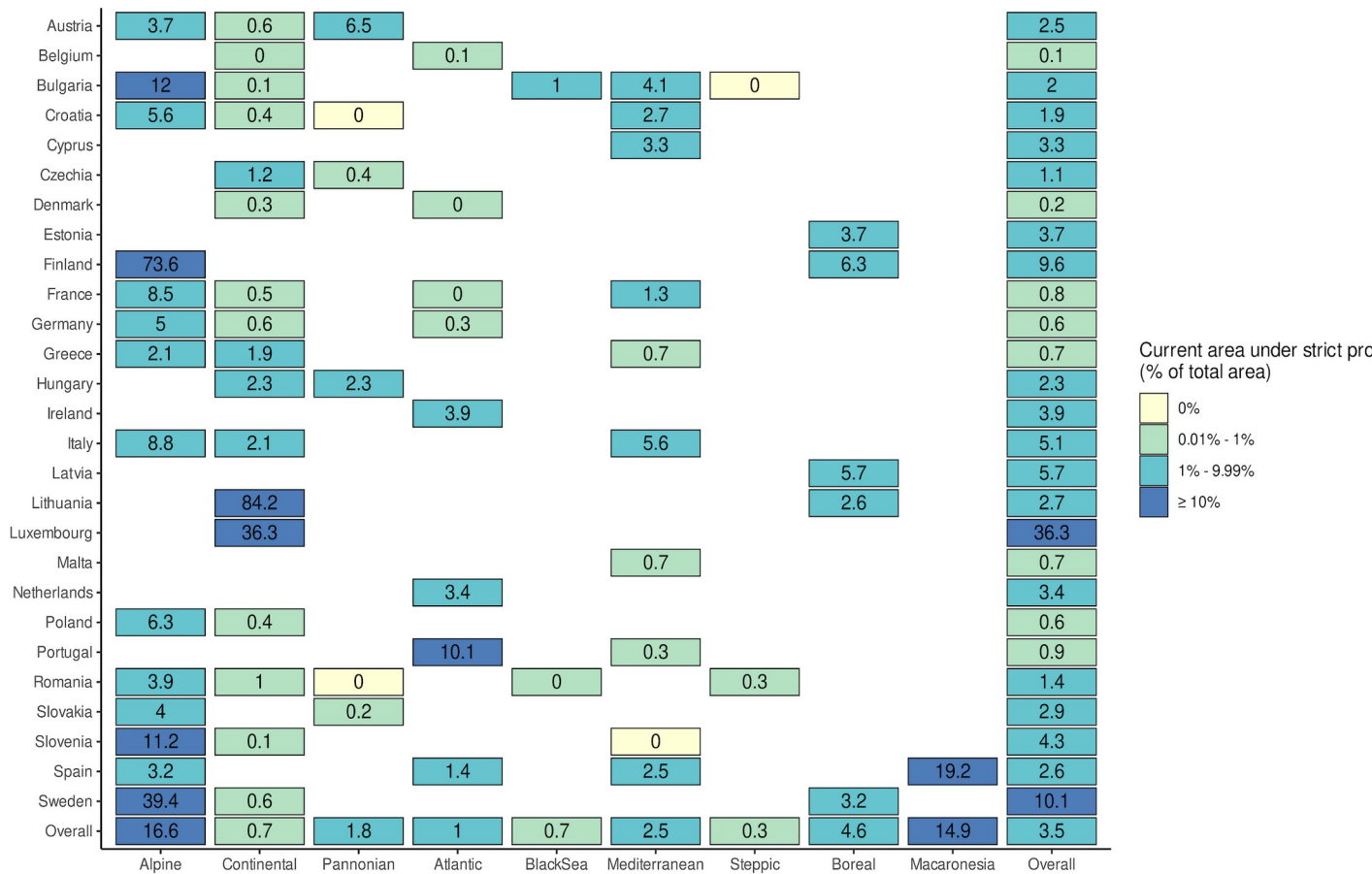
We recorded 9,382 *StPAs* with a cumulative area of 139,153.38 km<sup>2</sup>, which amounted to 3.37% of the terrestrial area **or** the EU27 countries. Among them, 7,812 *StPAs* belong to IUCN category Ia (total surface of 11,729.62 km<sup>2</sup>, 0.28% of the area), 1,101 are IUCN category Ib (60,476.88 km<sup>2</sup>, 1.46%), and 469 are IUCN category II (66,946.88 km<sup>2</sup>, 1.62%).

#### 3.1 | *Strictly Protected Areas across countries and biogeographical regions*

The cumulative area covered by *StPAs* is low for most of the countries and biogeographical regions (Figure 1). Luxembourg and Sweden are the only countries that met the 10% target of *StPAs* (Figure 1). However, for Sweden, while the part of the country in the *Alpine* region was

above the target (39.4%), the parts of the country in the *Boreal* and *Continental* regions were below the threshold (3.2% and 0.6%, respectively). All other countries had a cumulative value of *StPAs* <10%, with a few countries passing the target within some biogeographical regions, such as Finland, Slovenia and Bulgaria in the *Alpine* region (73.6%, 11.2% and 12%, respectively), Spain in the *Macaronesian* region (19.2%), Lithuania in the *Continental* region (84.2%) and Portugal in the *Atlantic* region (10.1%).

The situation across countries was mirrored across biogeographical regions (Figure 1), with only two regions achieving the 10% target. Overall, only in the *Alpine* region the target is achieved (16.5%) by the high coverage alpine *StPAs* in Sweden, Finland, Slovenia and Bulgaria, while other 12 countries, mostly in the central and southern parts of the alpine region do not currently achieve the 10% target. In the *Macaronesia* region, the target is reached in Spain (19.2%) but not in Portugal (5.2%). All the other biogeographical regions, the *StPA* coverage was far below the 10% target, and in the *Continental*, *Black Sea*, *Atlantic* and *Steppic* regions was even lower than 1%.



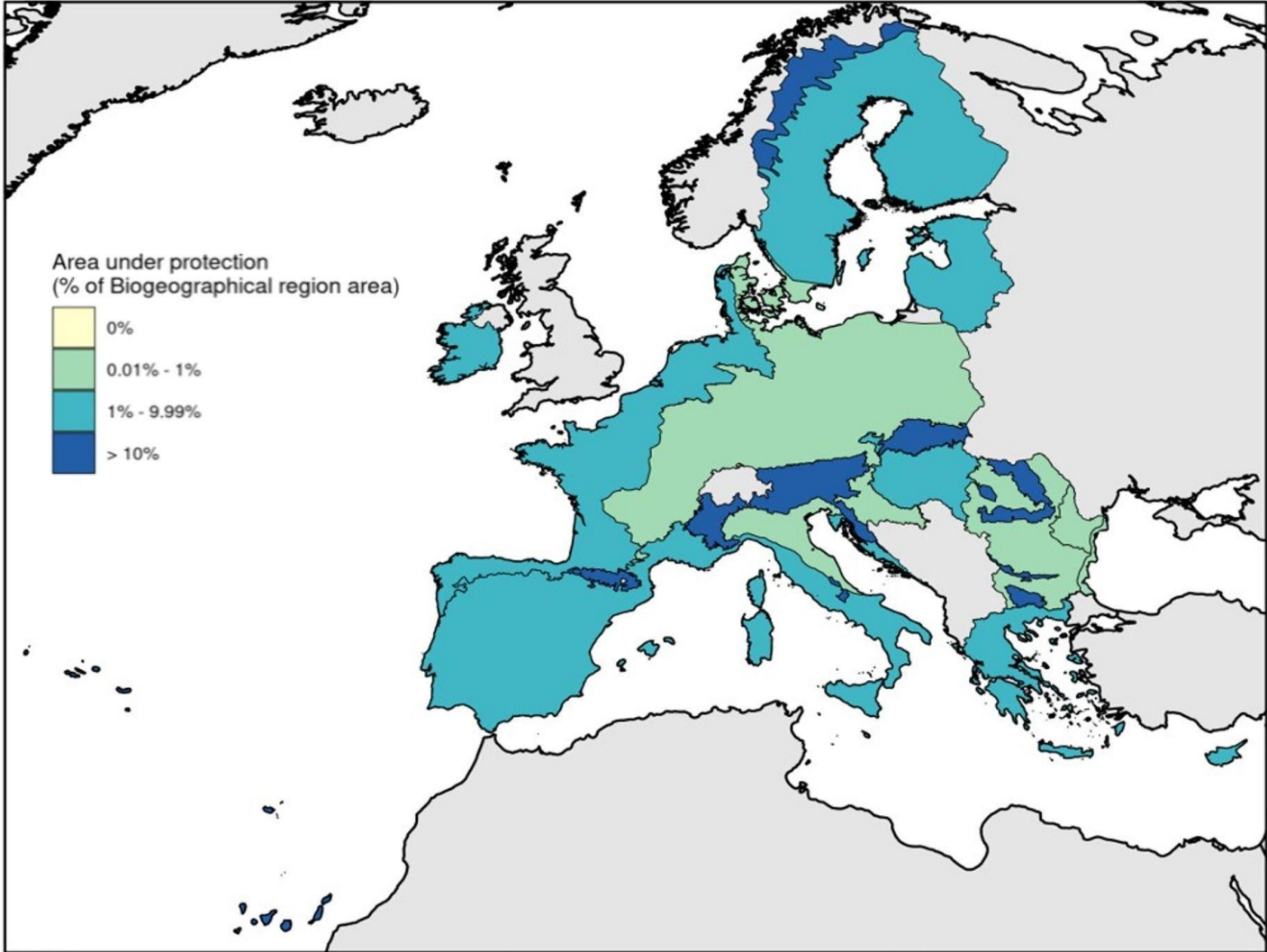
**Figure 1.** Proportion of area actually covered by strictly protected areas (IUCN category Ia, Ib and II) across EU27 countries and biogeographical regions.

### 3.2 | Types of STPAs across biogeographical regions and countries

Considering only the strictest categories of protection (IUCN Ia and Ib), the protection level across biogeographical regions was very low for most of the regions (Figure 2 and Supplementary Table 1). Six out of nine biogeographical regions have a cumulative protection by StPAs of type Ia and Ib, <1%, and only the *Alpine*, *Boreal* and *Macaronesian* regions exceed the 1% threshold. The *Steppic* region does not have a single StPA of type Ia or Ib (Figure 2 and Supplementary Table 1). Considering the StPAs of type II (Supplementary Table 1), four regions have a coverage <1% (*Atlantic*, *Black Sea*, *Continental* and *Steppic*) while the other regions have values between 1% and 10%. The contribution of StPAs of type II is >1% in five out of nine

biogeographic regions, but only the *Alpine* region does it reach >5% (Figure 2 and Supplementary Table 1).

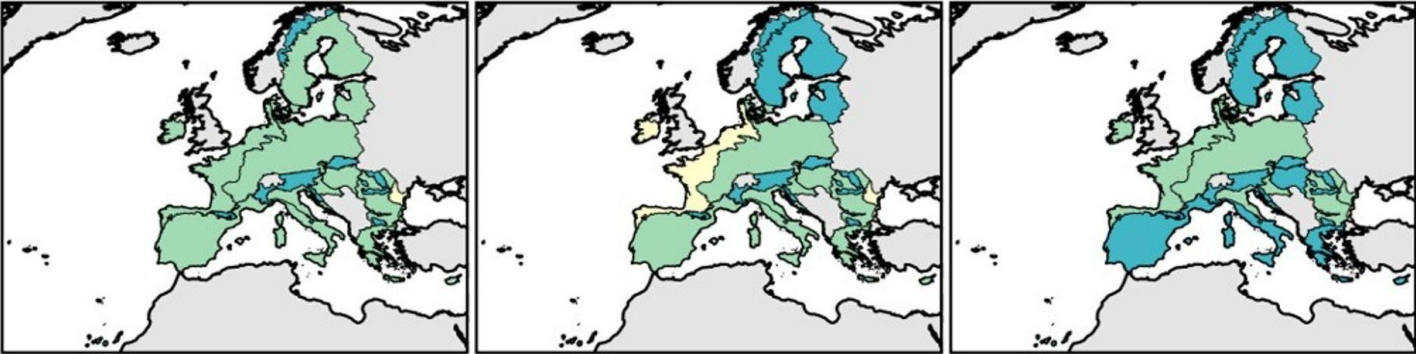
Overall strict protection (IUCN Ia, Ib and II)



IUCN Ia

IUCN Ib

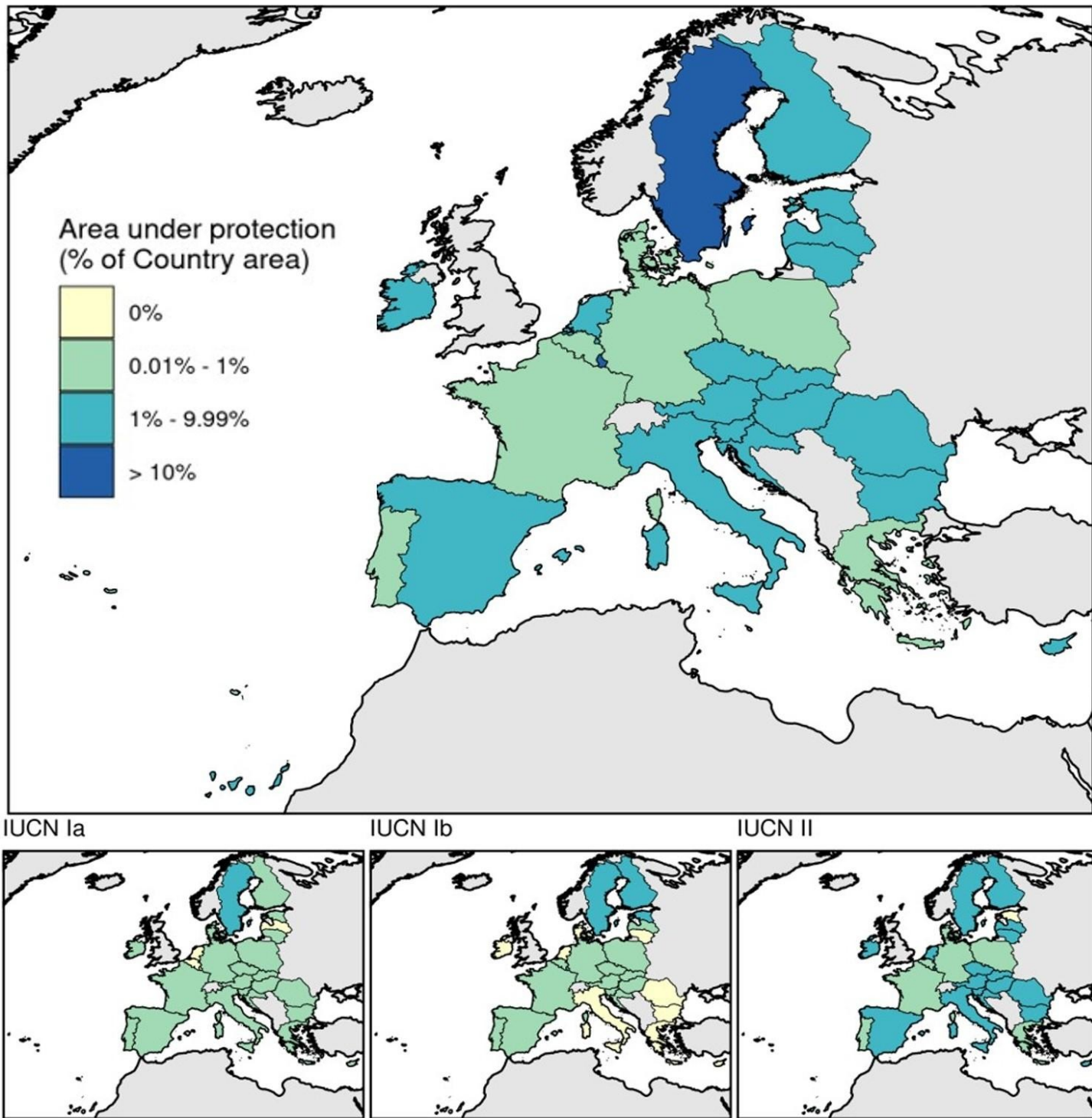
IUCN II



**Figure 2.** Area under protection across biogeographical regions for strictly protected areas. Cumulative area under protection (%) is shown for all strictly protected areas in the upper panel and for the 3 different IUCN categories (Ia, Ib, and II) in the lower panels.

At the country scale, Sweden, Finland, Estonia, Luxembourg and Slovakia have a cumulative area of *StPAs* of type Ia and Ib >1%, with the first two countries >5% (Figure 3 and Supplementary Table 2). All other countries have values <1%. Eighteen countries have >1% of area protected by *StPA* of type II and 5 countries (Luxembourg, Latvia, Italy, Slovenia and Netherlands) have >3% of area protected by *StPA* of type II (Figure 3 and Supplementary Table 2).

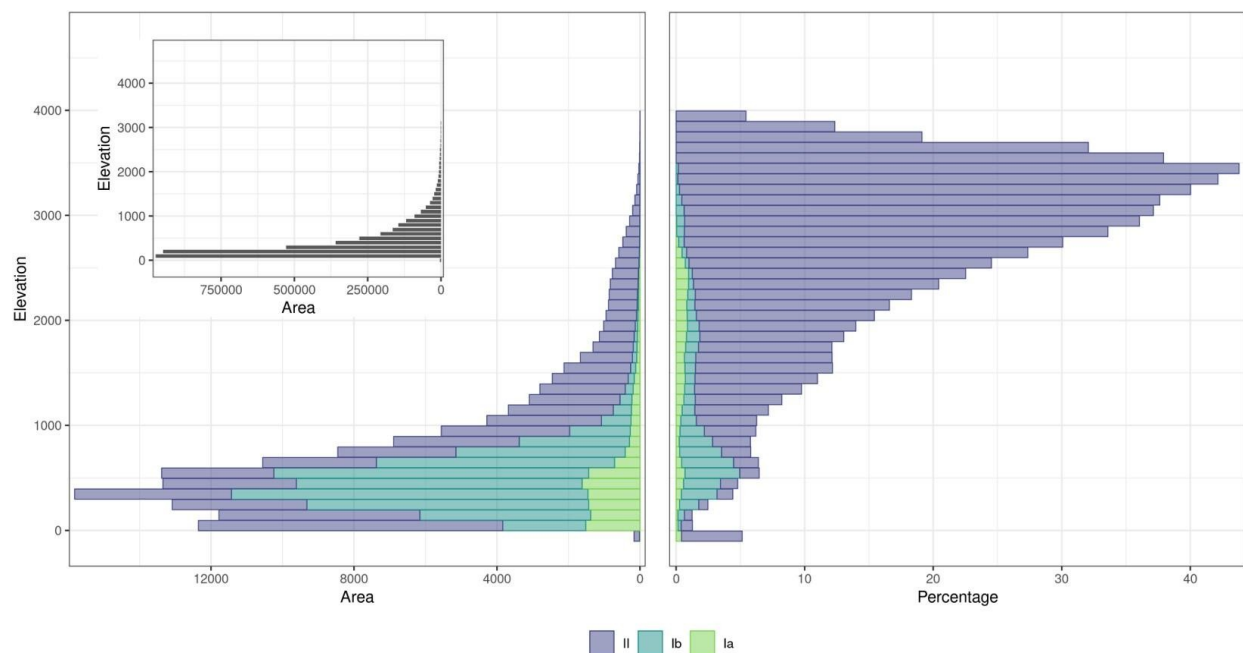
Overall strict protection (IUCN Ia, Ib and II)



**Figure 3.** Area under protection across EU27 countries for strictly protected areas. Cumulative area under protection (%) is shown for all strictly protected areas in the upper panel and for the 3 different IUCN categories (Ia, Ib, and II) in the lower panels.

### 3.3 | StPAs across elevational belts

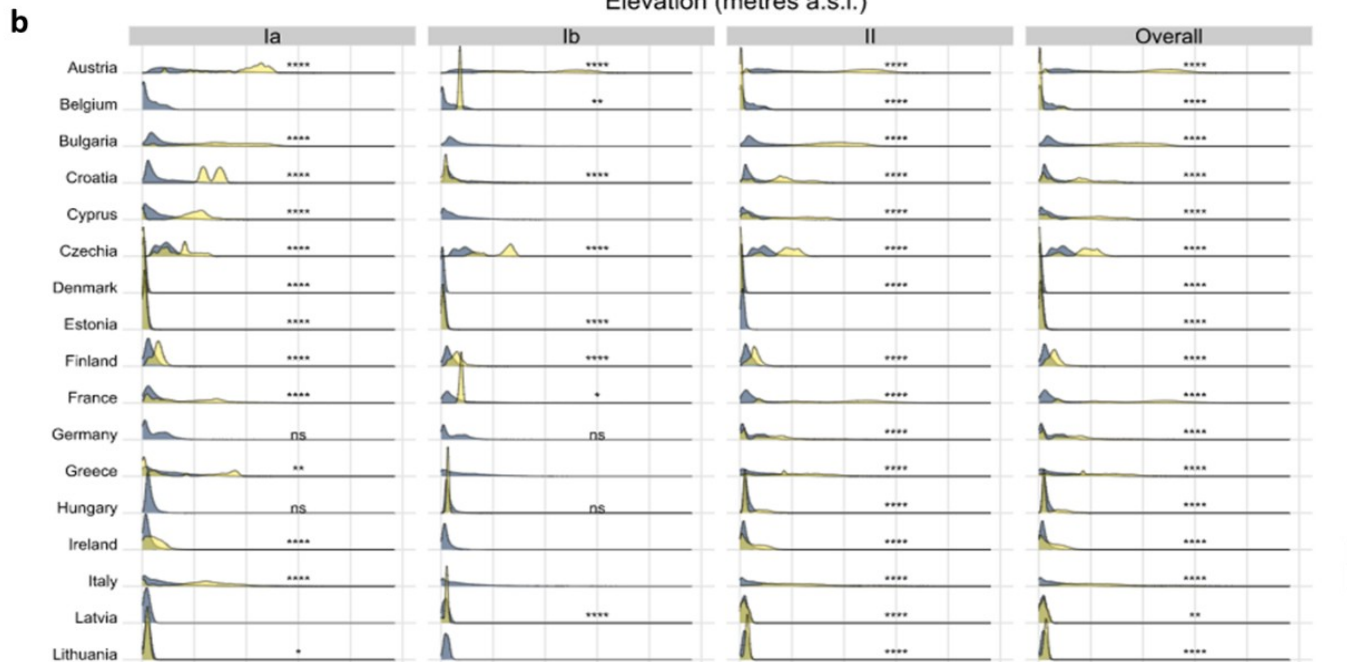
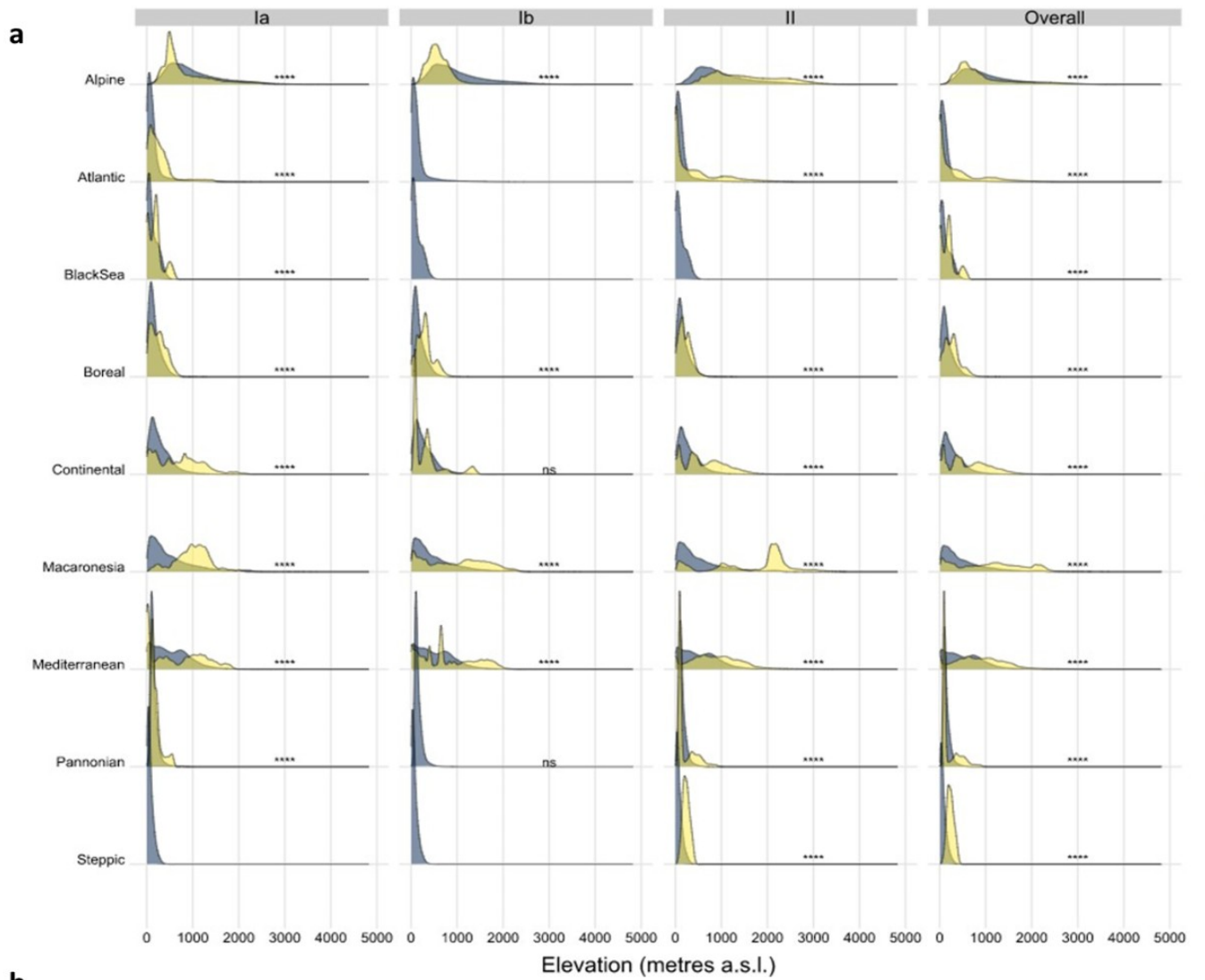
The overall distribution of StPAs across elevational belts showed most protected areas to be below 1000 m a.s.l., but their combined area did not reach the 10% target (Figure 4). The amount of StPAs is higher than the 10% target only above 1400 m a.s.l. (Figure 4). Interestingly, most StPAs of type Ib are between 300 m and 700 m (Figure 4). Within biogeographical regions, StPAs show a highly inconsistent distribution with respect to the actual continental elevational range (Fig. 5a), with significant differences between the elevational distributions of the whole biogeographical area and those of the respective protected areas. Examining the StPA categories separately, the elevational distributions also significantly differed from those of the whole biogeographical regions: almost all regions, except the “Alpine”, had a low cover by StPAs at lower altitudes, particularly below 300 m (Fig. 5a). A similar picture emerges at the country level, with all the countries showing a significant difference between the elevational distribution of StPAs and the the distribution of their elevation range (Fig. 5b). Only Malta and Latvia showed lower differences, yet the deviation still is statistically significant ( $p < 0.05$ ).



**Figure 4.** Distribution of strictly protected areas (IUCN category Ia, Ib and II) across 100 m belts for all EU27. Cumulative area of strictly protected areas is shown in the left panel while the

proportion of strictly protected areas with respect to the actual land area is shown in the right panel.

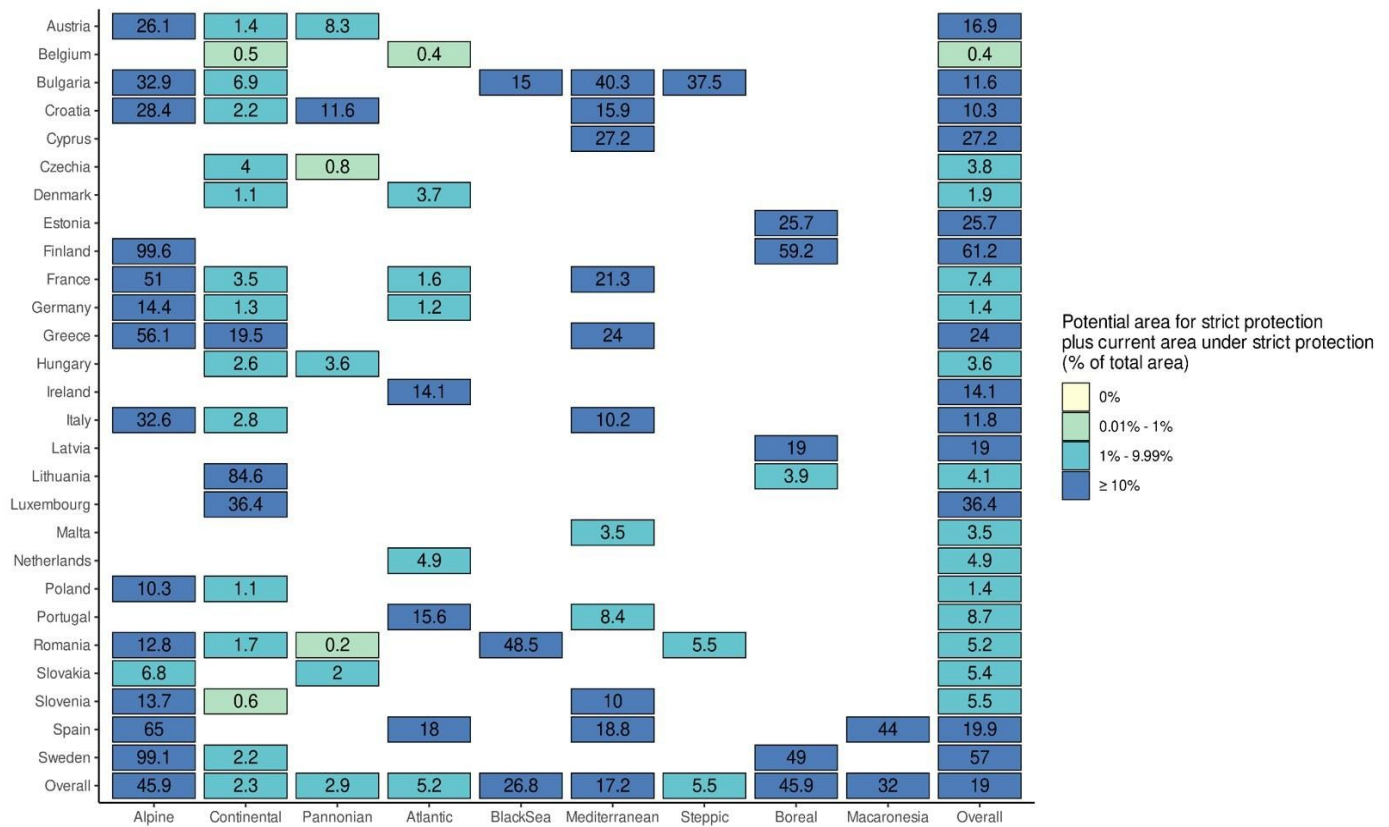




**Figure 5.** (a) Comparison across biogeographical regions and (b) countries of the proportional distribution of strictly protected areas (IUCN category Ia, Ib and II) across elevation range with respect to the proportional distribution of land area.

### **3.4 | Expanding StPAs to reach the 10% target**

The analysis of the potentially available area to expand the network of *StPAs* up to the 10% area target (Figure 6), showed that excellent possibilities exist in the *Alpine*, *Boreal*, *Macaroniesian*, *Black Sea* and *Mediterranean* biogeographical regions, in which almost all the countries have available area with low population density for expanding their *StPAs*. The exceptions include Slovakia in the *Alpine* region, Lithuania in the *Boreal* region, Portugal and Malta in the *Mediterranean* region; in these cases there is not enough potentially available area for expanding the *StPA* network. For the *Steppic*, *Atlantic*, *Pannonian* and *Continental* regions there is no potentially available area to expand the *StPA* network up to the 10% target (Figure 6), but we identified sufficient available area to pass the 10% target in some specific cases: Bulgaria in the *Steppic* region, Ireland and Portugal in the *Atlantic* region, Croatia in the *Pannonian* region, Luxembourg, Greece and Lithuania in the *Continental* region (Figure 6).



**Figure 6.** Potential area (%) for strict protection plus current area under strict protection in each biogeographical region and EU27 country.

## 4 | DISCUSSION

### 4.1 Amount of strictly protected areas in EU27 countries

The number of *StPAs* in EU27 countries is quite high, but their cumulative area is low with respect to the land area and they are unevenly distributed across biogeographical regions, countries and elevations. This represents a major risk in terms of responding to climate change and maintaining long term conservation capacity (Hoffmann et al., 2019). In fact, only 3.37% of

the continent is covered by *StPAs* (IUCN categories Ia, Ib or II) and an additional area almost twice the present one (273,909.34 km<sup>2</sup>) should be added to this network to reach the 10% area target set up by the EU27 BIO-2030 strategy.

While absolutely needed, the area enlargement of *StPAs* should be coordinated across the EU27 countries to achieve a representative coverage of biogeographical regions, countries and elevational ranges. Our analysis emphasizes that existing *StPAs* are biased towards the places least likely to face land conversion pressures, such as higher elevations and specific regions/countries. Preferential location of protected areas in higher latitudes and elevations, as well as steeper slopes, is a typical bias (Joppa et al., 2009; Sayre et al., 2020; Vimal et al. 2021). Protecting these areas is important, but most of them are unlikely to face conversion to other land uses, and can be considered safe even in the absence of formal establishment of protected areas. We argue that a strategic enlargement of *StPAs* should be aligned to preserve relevant biodiversity and ecosystem processes across the whole range of European geographical and ecological conditions.

#### ***4.2 | Area coverage of strictly protected areas across biogeographical regions, countries and elevational belts***

At the biogeographical scale, all biogeographical regions except the “*Alpine*” and “*Macaronesian*” ones have very limited protection, with the cumulative cover of the *StPAs* far below the 10% target. The “*Atlantic*”, “*Black Sea*”, “*Steppic*”, “*Mediterranean*” and “*Continental*” biogeographical regions, which collectively represent most of the area of Europe and host highly diverse ecosystems and communities, rare species and also megafauna (Underwood et al. 2009) need an increase of *StPAs*. For example, the Mediterranean region of Europe is a biodiversity hotspot but scarcely protected (Médail and Quézel 1999; Underwood et al. 2009; Klausmeyer & Shaw, 2009), much less than the equivalent ecosystems in Australia or California (Baquero & Tellería, 2001). Moreover, we highlighted how the “*Steppic*” biogeographical region lacks *StPAs*, especially in the strictest (type Ia and Ib) protection category. The minimal amount of currently existing *StPAs* in most biogeographical regions and countries calls for urgent conservation action (Di Marco et al. 2019; Chauvenet et al., 2020), since these areas are essential for long-term conservation of viable ecosystems.

Although several northern European countries have a relatively high level of land area under strict protection, most countries appear to have too few *StPAs*. In addition, there are many differences of protected area classification across countries; for example, France has very few national parks (excluding overseas territories) but has many regional ones (Guignier & Prieur, 2010; Hoffmann et al., 2018). This may affect our results, as it is difficult to identify these regional parks with IUCN categories. Similar cases exist for other countries, representing a conservation concern and not simply a legislative issue. The level of protection in regional parks, as well in the majority of the Natura 2000 sites is importantly lower than in *StPAs*, with several management activities, such as hunting, agriculture, forestry, and even building often allowed. Consequently, protected areas and Natura 2000 cannot provide a level of protection comparable to that achieved by *StPAs*, which are dedicated to the preservation of natural processes (Aitchison, 1984; Tsiafouli et al., 2013) and therefore cannot be included in the calculation of the 10% target. In addition to the biases across biogeographical regions and countries, our analyses showed that the distribution of *StPAs* was largely biased towards higher altitudes. This means that the *StPAs* within a given biogeographical region or country do not protect a representative portion of their actual area, and leave a significant part of habitats and ecosystems unprotected against land conversion and habitat degradation (Joppa & Pfaff, 2009; Pimm et al. 2018; Hoffmann et al. 2019; Sayre et al., 2020).

#### **4.3 | Scenarios for area expansion of strictly protected areas in Europe**

There is an urgent need to establish new *StPAs* by using an approach targeted at protecting a proportion of land that is fully representative of the range of geographic and ecological conditions. This can be achieved by analyzing spatial gradients of biodiversity, presence of local hotspots and site complementarity in species composition and ecosystem functions, possibly using a diversity of taxa. This planning needs to be paired with biodiversity hotspots and gradients of species richness and endemism, which still need to be fully assessed (see e.g., Večeřa et al. 2021, for richness of vascular plant families) or for changes depending on human transformation (see Hatfield et al. 2022, for changes in species richness of mammals). However, a first basic condition to implement the 10% of area as strictly protected is the actual availability of such area. Our analyses demonstrated that in the *Alpine*, *Boreal*, *Macaroniesian*, *Black Sea* and *Mediterranean* regions, might be possible to find potentially available area to reach the 10%

*StPA* target for most EU27 countries, while in the *Steppic, Atlantic, Pannonian* and *Continental* regions there is little potentially available area and does not permit to reach the 10% target in most countries.

The evidence presented shows how low is the area coverage of existing *StPAs*, and how far it is from the 10% target set by the EU BIO-2030. Concerns about the capacity of the currently protected areas to preserve biodiversity at the continental scale in Europe have already been raised (Pimm et al. 2018; Hoffmann et al., 2019; Sayre et al. 2020). Even the achievement of the basic target of area expansion of *StPAs* to 10% of the EU countries is not an easy task and would require a coordinated strategy, taking into account shared criteria for developing a continental conservation plan to increase *StPAs* and achieve the EU BIO-2030 targets (Jenkins & Joppa, 2009; Pimm et al. 2018; Hoffmann et al., 2019; Vimal et al. 2021; Hoffman 2021).

The achievement of the 10% target can possibly be based on a more strict conservation approach on areas which are already under a lower level of protection. This is the case of many national parks, which in theory belong to IUCN category II (or I), but often allow a wide variety of land-use activities, such as forestry, or domestic animal grazing. Such activities, while often preserving cultural landscapes, typically hinder the preservation of fundamental ecosystem processes and prevent the establishment of large carnivores (Bargmann et al. 2019). Establishing the 10% target of *StPAs* is in line with the preservation of broad spaces without (or very limited) anthropogenic disturbance to ensure ecological connectivity (Perino et al. 2019; Brackhane et al. 2019; Bargmann et al. 2019; Saura et al. 2019; Ward et al. 2020).

At the same time, we believe that other socio-political factors will impact upgrading and newly created *StPAs*, and these must be specifically addressed in future analysis aimed at specifically identify suitable territories for the expansions of strict conservation expansion. For instance, the displacement of local communities (since we acknowledge that al ow population density is not the same as zero population density), limited access to natural resources, restricted cultural practices (since this could limit flexibility in new designations, especially in northern Europe where there are still large areas used by indigenous people), and human-wildlife conflicts.

#### **4.4 | *Anthropocene refugia and policy-oriented rewilding***

The 10% area target of StPAs is fundamental to achieve long term conservation of large scale ecosystem processes and biodiversity, also at the perspective of a massive rewilding of many presently transformed areas (Carver et al. 2021). We also argue that preserving a significant amount of area under a strict conservation regime can also provide an insurance for the long term preservation of the basic ecological mechanisms, since it is now evident that chaos is not rare in natural dynamics and there are intrinsic limits of steady-state approaches to conservation and management (Rogers et al. 2022). In this perspective, we additionally propose that at least half of the strictly protected area of each biogeographical region and country should be protected under the strictest regime (IUCN Ia and Ib). This will allow a significant proportion of EU area acting as Anthropocene refugia, namely areas that provide spatial and long term protection from human activities and that will remain suitable for sustaining biodiversity and ecological processes in the long-term (Monsarrat et al. 2019). A first step in this direction would be to increase the share of the strictest protection categories (Ia and Ib) within existing protected areas, such as national parks. Additional areas need to be placed under strict protection, possibly those characterized by a high level of naturalness and large enough to ensure the conservation of major ecosystem processes or even rewilding (Carver et al. 2021). A growing body of literature indicates that rather than managing or restoring certain habitat conditions, new conservation opportunities are offered by rewilding, a process-oriented approach (Higgs et al. 2018; Perino et al. 2019). The recently introduced concept of “non-use rights” (Leonard et al. 2021) applied to such protected areas would facilitate the merging of biodiversity conservation with human activities. Finally, we propose that such a pioneering approach of 10% extension promoted by the EU27 and our feasibility analysis could be adopted by other countries in the world to expand their networks of StPAs.

## **5 | CONCLUSIONS**

The current area of StPAs in the EU27 is extremely unbalanced across biogeographical regions, countries and elevational belts and, with very few exceptions, does not comply with the 10% target of strict protection. Therefore, a significant amount of work needs to be done to achieve

the conservation goals set by the EU 2030 Biodiversity Strategy, through rigorous international cooperative action among countries (Hoffman 2021) and to be fully representative of the range of geographic and ecological conditions. We suggest that in the Alpine, Boreal, Macaronesian, Black Sea and Mediterranean regions, it might be possible to find available area to reach the 10% StPAs target at the scale of biogeographical regions and for most EU27 countries, while in the Steppic, Atlantic, Pannonian and Continental regions not enough land may be available to reach this target. The 10% area target under strict protection should be integrated with the 30% target of protected areas, dedicated to the broader protection of semi-natural habitats and cultural landscapes which also contribute to the conservation of biodiversity.

We stress that the actual scenario is likely worse than the one here depicted, since the management of some protected areas is not always equivalent to the given IUCN category (Munoz and Hausner 2013; Hoffmann 2021). Some national parks, which in theory belong to IUCN category II (or I), allow a wide range of anthropogenic land-use activities (e.g. forestry, hunting or domestic animal grazing), hindering the conservation of some ecosystem processes and the establishment of wild carnivores (Bargmann et al. 2019). There is a need to preserve broad spaces without (or with very limited) anthropogenic disturbance to ensure ecological connectivity (UNEP-WCMC and IUCN 2021b; Protected Planet 2020; JRC 2021; Brackhane et al. 2019; Bargmann et al. 2019; Saura et al. 2019; Ward et al. 2020).

Finally, the need for enlargement of StPAs in EU27 countries should be accompanied by data harmonization through the Global Database on Protected Area Management Effectiveness (Coad et al. 2015) in conjunction with the management effectiveness tracking tool (Protected Planet 2020) or the Digital Observatory of Protected Areas (DOPA 2021). We also advocate initiatives such as Conservation Evidence (Conservation Evidence 2021), a free, authoritative information resource, supported by several conservation entities, designed to support decisions about how to maintain and restore global biodiversity summarizing evidence from the scientific studies.

## 5 | References

Araújo, M. B., Alagador, D., Cabeza, M., Nogués-Bravo, D., & Thuiller, W. (2011). Climate change threatens European conservation areas. *Ecology Letters*, 14, 484-492.



- Baquero, R. A., & Tellería, J. L. (2001). Species richness, rarity and endemism of European mammals: a biogeographical approach. *Biodiversity & Conservation*, 10(1), 29-44.
- Barnosky, A. D., Matzke, N., Tomiya, S., Wogan, G. O. U., Swartz, B., Quental, T. B., Marshall, C., McGuire, J. L., Lindsey, E. L., Maguire, K. C., Mersey, B., & Ferrer, E. A. (2011). Has the Earth's sixth mass extinction already arrived? *Nature*, 471(7336), 51–57.  
<https://doi.org/10.1038/nature09678>
- Bargmann, B.T. Imperio, S., Wheathcroft., E. & Vetaas, O.R. (2019). Effects of weather and hunting on wild reindeer population dynamics in Hardangervidda National Park, *Population Ecology*, 61; :91–104. DOI: 10.1002/1438-390X.12030.
- Brackhane, S., Schoof, N., Reif, A., & Schmitt, C. B. (2019). A new wilderness for Central Europe?—The potential for large strictly protected forest reserves in Germany. *Biological Conservation*, 237, 373-382.
- Butchart, S. H., Di Marco, M., & Watson, J. E. (2016). Formulating smart commitments on biodiversity: lessons from the Aichi Targets. *Conservation Letters*, 9(6), 457-468.
- Carver, S., Convery, I., Hawkins, S., Beyers, R., Eagle, A., Kun, Z., ... & Soulé, M. (2021). Guiding principles for rewilding. *Conservation Biology*. 35, 1882-1893. DOI: 10.1111/cobi.13730.
- Cazzolla Gatti, R., Velichevskaya, A., Dudko, A., Fabbio, L., & Notarnicola, C. (2021a). The smokescreen of Russian protected areas. *Science of The Total Environment*, 785, 147372.
- Cazzolla Gatti, R., Velichevskaya, A., & Simeone, L. (2021b). Clarifying the Smokescreen of Russian Protected Areas. *Sustainability*, 13, 13774.
- Ceballos, G., & Ehrlich, P. R. (2018). The misunderstood sixth mass extinction. *Science*, 360(6393), 1080-1081. <https://doi.org/10.1126/science.aau0191>
- Chauvenet, A. L. M., Watson, J. E. M., Adams, V. M., Di Marco, M., Venter, O., Davis, K. J., Mappin, B., Klein, C. J., Kuempel, C. D., & Possingham, H. P. (2020). To Achieve Big Wins for Terrestrial Conservation, Prioritize Protection of Ecoregions Closest to Meeting Targets. *One Earth*, 2, 479–486. <https://doi.org/10.1016/j.oneear.2020.04.013>

Copernicus (2021a). Corine Land Cover (CLC) 2018, Version 2020\_20u1.  
<https://land.copernicus.eu/pan-european/corine-land-cover/clc2018?tab=download>. Accessed on: 2021-11-25

Copernicus (2021b). European Digital Elevation Model (EU-DEM), version 1.1  
<https://land.copernicus.eu/imagery-in-situ/eu-dem/eu-dem-v1.1?tab=download>. Accessed on: 2021-11-22.

Di Marco, M., Ferrier, S., Harwood, T. D., Hoskins, A. J., & Watson, J. E. (2019). Wilderness areas halve the extinction risk of terrestrial biodiversity. *Nature*, 573 (7775), 582-585.

Dinerstein, E., Olson, D., Joshi, A., Vynne, C., .... . Saleem, M. . (2017). An ecoregion-based approach to protecting half the terrestrial realm. *Bioscience* 67, 534–545 .  
<https://doi.org/10.1093/biosci/bix014>

JRC (2021). Joint Research Centre of the European Commission, The Digital Observatory for Protected Areas (DOPA) Explorer 4.1 [On-line], Ispra, Italy accessed on 16/07/2021

EEA (2020a). Biogeographical Regions.  
<https://www.eea.europa.eu/data-and-maps/data/biogeographical-regions-europe-3#tab-metadata>. Accessed on: 2020-4-24.

EEA (2020b). EEA reference grid. <https://www.eea.europa.eu/data-and-maps/data/eea-reference-grids-2>. Accessed on 2020-4-24.

EEA (2020c). Natura 2000 End 2020. <https://www.eea.europa.eu/data-and-maps/data/natura-12/natura-2000-spatial-data/natura-2000-shapefile-1>. Accessed on: 2021-11-25

EEA (2021). Nationally designated areas (CDDA).  
<https://www.eea.europa.eu/data-and-maps/data/nationally-designated-areas-national-cdda-16>. Accessed on: 2021-11-18.

European Commission (2020). EU Biodiversity Strategy for 2030. Bringing nature back into our lives. Communication for the Commission to the European Parliament, the Council, the European Economic and Social Committee and the Committee of the regions, p-25.

EC (2021). [https://ec.europa.eu/environment/nature/natura2000/index\\_en.htm](https://ec.europa.eu/environment/nature/natura2000/index_en.htm) retrieved on 20/03/2022

EC (2022). [https://ec.europa.eu/environment/publications/criteria-and-guidance-protected-areas-designations-staff-working-document\\_en](https://ec.europa.eu/environment/publications/criteria-and-guidance-protected-areas-designations-staff-working-document_en) retrived on 15/03/2022

Edgar, G. J., Stuart-Smith, R. D., Willis, T. J., Kininmonth, S., Baker, S. C., Banks, S., Barrett, N. S., Becerro, M. A., Bernard, A. T. F., Berkhout, J., Buxton, C. D., Campbell, S. J., Cooper, A. T., Davey, M., Edgar, S. C., Försterra, G., Galván, D. E., Irigoyen, A. J., Kushner, D. J., Moura, R., Parnell, P. Ed., Shears, N. T., Soler, G., Strain, E. M. A., & Thomson, R. J. (2014). Global conservation outcomes depend on marine protected areas with five key features. *Nature*, 506, 216–220.

Fahrig, L. (2003). Effects of habitat fragmentation on biodiversity. *Annual Review of Ecology, Evolution, and Systematics*, 34, 487-515.

Ferraro, P. J., Hanauer, M. M., Miteva, D. A., Canavire-Bacarreza, G. J., Pattanayak, S. K., & Sims, K. R. (2013). More strictly protected areas are not necessarily more protective: evidence from Bolivia, Costa Rica, Indonesia, and Thailand. *Environmental Research Letters*, 8(2), 025011.

Ferreira, G. B., Collen, B., Newbold, T., Oliveira, M. J. R., Pinheiro, M. S., de Pinho, F. F., Rowcliffe, M., & Carbone, C. (2020). Strict protected areas are essential for the conservation of larger and threatened mammals in a priority region of the Brazilian Cerrado. *Biological Conservation*, 251, 108762

Gallego, F. J. (2010) A population density grid of the European Union. *Population and Environment* 31, 460–473. <https://doi.org/10.1007/s11111-010-0108-y>

Guignier, A., & Prieur, M. (2010). *Legal framework for protected areas: France. Guidelines for protected areas legislation*. IUCN Environmental Policy and Law Paper, 81.

Hatfield, J. H., Davis, K. E., & Thomas, C. D. (2022). Lost, gained, and regained functional and phylogenetic diversity of European mammals since 8000 years ago. *Global Change Biology*, 28(17), 5283–5293. <https://doi.org/10.1111/gcb.16316>

Henry, R. C., Arneth, A., Jung, M., Rabin, S. S., Rounsevell, M. D., Warren, F., & Alexander, P. (2022). Global and regional health and food security under strict conservation scenarios. *Nature Sustainability*. <https://doi.org/10.1038/s41893-021-00844-x>

Higgs, E. S., Harris, J. A., Heger, T., Hobbs, R. J., Murphy, S. D., & Suding, K. N. (2018). Keep ecological restoration open and flexible. *Nature Ecology & Evolution*, 2, 580–580.

<https://doi.org/10.1038/s41559-018-0483-9>

Hijmans, R. J. (2020). raster: Geographic Data Analysis and Modeling. R package version 3.4-5.

<https://CRAN.R-project.org/package=raster>

Hijmans R. J.(2021). terra: Spatial Data Analysis. R package version 1.4-20. [https://CRAN.R-](https://CRAN.R-project.org/package=terra)

[project.org/package=terra](https://CRAN.R-project.org/package=terra)

Hijmans, R.J., Garcia, N. & Wiecek, J. (2018). Global Administrative Areas Database (GADM) version 3.6. <http://gadm.org/> Accessed 1 Oct 2020

Hoffmann, S. (2021). Challenges and opportunities of area-based conservation in reaching biodiversity and sustainability goals. *Biodivers Conserv* . <https://doi.org/10.1007/s10531-021-02340-2>

Hoffmann, S., Beierkuhnlein, C., Field, R., Provenzale, A., & Chiarucci, A. (2018). Uniqueness of Protected Areas for Conservation Strategies in the European Union. *Scientific Reports*, 8, 6445. <https://doi.org/10.1038/s41598-018-24390-3>

Hoffmann, S., Irl, S. D. H., & Beierkuhnlein, C. (2019). Predicted climate shifts within terrestrial protected areas worldwide. *Nature Communications*, 10, 4787. <https://doi.org/10.1038/s41467-019-12603-w>

IUCN (2022) <https://www.iucn.org/theme/protected-areas/about/protected-area-categories>  
Accessed 10 July 2022

Jenkins, C. N., & Joppa, L. (2009). Expansion of the global terrestrial protected area system. *Biological Conservation*, 142, 2166–2174. <https://doi.org/10.1016/j.biocon.2009.04.016>

Joppa, L. N., & Pfaff, A. (2009). High and far: Biases in the location of protected areas. *PLoS ONE*, 4, 1–6. <https://doi.org/10.1371/journal.pone.0008273>

Klausmeyer, K. R., & Shaw, M. R. (2009). Climate change, habitat loss, protected areas and the climate adaptation potential of species in Mediterranean ecosystems worldwide. *PLoS ONE*, 4, e6392.

- Leberger, R., Rosa, I. M. D., Guerra, C. A., Wolf, F., & Pereira, H. M. (2020). Global patterns of forest loss across IUCN categories of protected areas. *Biological Conservation*, 241, 108299. <https://doi.org/10.1016/j.biocon.2019.108299>
- Leutner, B., Horning, N., Schwalb-Willmann, J. (2019). RStoolbox: Tools for Remote Sensing Data Analysis. R package version 0.2.6. <https://CRAN.R-project.org/package=RStoolbox>
- Leonard B., Regan S., Costello C., Kerr S., Parker D.P., Plantinga A.J., Salzman J., Smith V.K., & Stoellinger T. (2021). Allow “nonuse rights” to conserve natural resources. *Science*, 373, 958-961. DOI: 10.1126/science.abi4573.
- Maiorano, L., Amori, G., Montemaggiore, A., Rondinini, C., Santini, L., Saura, S., & Boitani, L. (2015). On how much biodiversity is covered in Europe by national protected areas and by the Natura 2000 network: insights from terrestrial vertebrates. *Conservation Biology*, 29, 986-995.
- Mammola, S., Riccardi, N., Prié, V., Correia, R., Cardoso, P., Lopes-Lima, M., & Sousa, R. (2020). Towards a taxonomically unbiased European Union biodiversity strategy for 2030. *Proceedings of the Royal Society B*, 287, 20202166.
- Médail, F., & Quézel, P. (1999). Biodiversity hotspots in the Mediterranean Basin: setting global conservation priorities. *Conservation biology*, 13(6), 1510-1513.
- Miu, I. V., Rozyłowicz, L., Popescu, V. D., & Anastasiu, P. (2020). Identification of areas of very high biodiversity value to achieve the EU Biodiversity Strategy for 2030 key commitments. *PeerJ*, 8, e10067.
- Monsarrat, S., Jarvie, S., & Svenning, J. (2019). Anthropocene refugia: Integrating history and predictive modelling to assess the space available for biodiversity in a human-dominated world. *Philosophical Transactions of the Royal Society B: Biological Sciences*, 374(1788). <https://doi.org/10.1098/rstb.2019.0219>
- Munoz, L. & Hausner, V. H. (2013). What Do the IUCN Categories Really Protect? A Case Study of the Alpine Regions in Spain. *Sustainability*, 5, 2367-2388; doi:10.3390/su5062367
- Navarro, L.M., & Pereira, H.M. (2012). Rewilding Abandoned Landscapes in Europe. *Ecosystems* 15, 900–912. <https://doi.org/10.1007/s10021-012-9558-7>

- O'Connor, L. M., Pollock, L. J., Renaud, J., Verhagen, W., Verburg, P. H., Lavorel, S., ... & Thuiller, W. (2021). Balancing conservation priorities for nature and for people in Europe. *Science*, 372(6544), 856-860.
- Pedersen, T.L., (2020). patchwork: The Composer of Plots. R package version 1.1.1. <https://CRAN.R-project.org/package=patchwork>
- Perino, A., Pereira, H. M., Navarro, L. M., Fernández, N., Bullock, J. M., Ceaușu, S., Cortés-Avizanda, A., van Klink, R., Kuemmerle, T., Lomba, Â., Pe'er, G., Plieninger, T., Rey Benayas, J. M., Sandom, C. J., Svenning, J., & Wheeler, H. C. (2019). Rewilding complex ecosystems. *Science*, 364(6438), eaav5570. <https://doi.org/10.1126/science.aav5570>
- Pimm, S. L., Jenkins, C. N., & Li, B. V. (2018). How to protect half of Earth to ensure it protects sufficient biodiversity. *Science Advances*, 4, eaat2616.
- Potapov, P., Hansen, M. C., Laestadius, L., Turubanova, S., Yaroshenko, A., Thies, C., ... & Esipova, E. (2017). The last frontiers of wilderness: Tracking loss of intact forest landscapes from 2000 to 2013. *Science Advances*, 3, e1600821.
- Protected Planet (2020). <https://www.protectedplanet.net/en/thematic-areas/protected-areas-management-effectiveness-pame?tab=METT> accessed on 16/07/2021
- R Core Team (2021). R: A language and environment for statistical computing. R Foundation for Statistical Computing, Vienna, Austria. URL <https://www.R-project.org/>.
- Rogers, T. L., Johnson, B. J., Munch, S. B. (2022). Chaos is not rare in natural ecosystems. *Nature Ecology & Evolution*, 1–7. <https://doi.org/10.1038/s41559-022-01787-y>
- Saura, S., Bertzky, B., Bastin, L., Battistella, L., Mandrici, A., & Dubois, G. (2019). Global trends in protected area connectivity from 2010 to 2018. *Biological Conservation*, 238, 108183.
- Sayre, R., Karagulle, D., Frye, C., Boucher, T., Wolff, N. H., Breyer, S., Wright, D., Martin, M., Butler, K., Van Graafeiland, K., Touval, J., Sotomayor, L., McGowan, J., Game, E. T., & Possingham, H. (2020). An assessment of the representation of ecosystems in global protected areas using new maps of World Climate Regions and World Ecosystems. *Global Ecology and Conservation*, 21, e00860. <https://doi.org/10.1016/j.gecco.2019.e00860>

- Titeux, N., Henle, K., Mihoub, J. B., Regos, A., Geijzendorffer, I. R., Cramer, W., ... & Brotons, L. (2016). Biodiversity scenarios neglect future land-use changes. *Global Change Biology*, 22, 2505-2515.
- Tsiafouli, M. A., Apostolopoulou, E., Mazaris, A. D., Kallimanis, A. S., Drakou, E. G., & Pantis, J. D. (2013). Human activities in Natura 2000 sites: A highly diversified conservation network. *Environmental Management*, 51, 1025–1033. <https://doi.org/10.1007/s00267-013-0036-6>
- Underwood, E. C., Klausmeyer, K. R., Cox, R. L., Busby, S. M., Morrison, S. A., & Shaw, M. R. (2009). Expanding the global network of protected areas to save the imperiled Mediterranean biome. *Conservation Biology*, 23, 43-52.
- UNEP-WCMC and IUCN (2021a), Protected Planet: The World Database on Protected Areas (WDPA) [On-line], [insert month/year of the version downloaded], Cambridge, UK: UNEP-WCMC and IUCN. Available at: [www.protectedplanet.net](http://www.protectedplanet.net).
- UNEP-WCMC and IUCN (2021b), Protected Planet: The World Database on Other Effective Area-based Conservation Measures (WD-OECM) [On-line], Cambridge, UK: UNEP-WCMC and IUCN. Available at: [www.protectedplanet.net](http://www.protectedplanet.net) accessed on 16/07/2021
- Večeřa, M., Axmanová, I., Padullés Cubino, J., Lososová, Z., Divíšek, J., Knollová, I., Ačić, S., Biurrun, I., Boch, S., Bonari, G., Campos, J. A., Čarni, A., Carranza, M. L., Casella, L., Chiarucci, A., Čušterevska, R., Delbosc, P., Dengler, J., Fernández-González, F., ... Chytrý, M. (2021). Mapping species richness of plant families in European vegetation. *Journal of Vegetation Science*, 32(3). <https://doi.org/10.1111/jvs.13035>
- Vimal, R., Navarro, L. M., Jones, Y., Wolf, F., Le Moguédec, G., & Réjou-Méchain, M. (2021). The global distribution of protected areas management strategies and their complementarity for biodiversity conservation. *Biological Conservation*, 256. <https://doi.org/10.1016/j.biocon.2021.109014>
- Ward, M., Saura, S., Williams, B., Ramírez-Delgado, J. P., Arafteh-Dalmau, N., Allan, J. R., ... & Watson, J. E. (2020). Just ten percent of the global terrestrial protected area network is structurally connected via intact land. *Nature Communications*, 11, 1-10.

Watson, J. E. M., Venter, O., Lee, J., Jones, K. R., Robinson, J. G., Possingham, H. P., & Allan, J. R. (2018). Protect the last of the wild. *Nature*, 563(7729), 27–30.

<https://doi.org/10.1038/d41586-018-07183-6>

Wickham et al., (2019). Welcome to the tidyverse. *Journal of Open Source Software*, 4(43), 1686, <https://doi.org/10.21105/joss.01686>

Wickham, H., Seidel, D. (2020). scales: Scale Functions for Visualization. R package version 1.1.1. <https://cran.r-project.org/web/packages/scales/index.html>

Wilke, C.O. (2021). ggribes: Ridgeline Plots in 'ggplot2'. R package version 0.5.3. <https://CRAN.R-project.org/package=ggribes>

Williams, B. A., Watson, J. E., Butchart, S. H., Ward, M., Brooks, T. M., Butt, N., ... & Simmonds, J. S. (2020). A robust goal is needed for species in the Post 2020 Global Biodiversity Framework. *Conservation Letters*, e12778.

Wilson, E. O. (2016). Half-earth: our planet's fight for life. WW Norton & Company. New York, USA

Xiao, N. (2018). ggsci: Scientific Journal and Sci-Fi Themed Color Palettes for 'ggplot2'. R package version 2.9. <https://CRAN.R-project.org/package=ggsci>

## **Acknowledgements**

Research project implemented under the National Recovery and Resilience Plan (NRRP), Mission 4 Component 2 Investment 1.4 - Call for tender No. 3138 of 16 December 2021, rectified by Decree n.3175 of 18 December 2021 of Italian Ministry of University and Research funded by the European Union - Next Generation EU. Project code CN\_00000033, Concession Decree No. 1034 of 17 June 2022 adopted by the Italian Ministry of University and Research, CUP J33C22001190001, Project title “National Biodiversity Future Center - NBFC”.



**Author contributions:**

Conceptualization: AC, RCG, GP, PZ

Data curation: RCG, PZ

Formal analysis: PZ, RCG

Writing – original draft: AC, RCG, PZ

Writing – review & editing: RCG, PZ, GP, AM, NA, AB, CB, RF, JMH, SH, AK, GLL, AP, DR, ORV, AC

**Competing interests:** Authors declare that they have no competing interests.

**Funding:** The authors declare that no funds, grants, or other support were received during the preparation of this manuscript

***Captions of Figure and Tables***

**Figure 1.** Cumulative area and proportion with respect to the actual land area of the coverage by strictly protected areas (IUCN category Ia, Ib and II) across EU27 countries and biogeographical regions.

**Figure 2.** Area under protection across EU27 biogeographical regions for strictly protected areas. Cumulative area under protection (%) is shown for all strictly protected areas in the upper panel and for the 3 different IUCN categories (Ia, Ib, and II) in the lower panels.

**Figure 3.** Area under protection across EU27 countries for strictly protected areas. Cumulative area under protection (%) is shown for all strictly protected areas in the upper panel and for the 3 different IUCN categories (Ia, Ib, and II) in the lower panels.

**Figure 4.** Distribution of strictly protected areas (IUCN category Ia, Ib and II) across 100 m belts for all EU27. Cumulative area of strictly protected areas is shown in the left panel while the proportion of strictly protected areas with respect to the actual land area is shown in the right panel.

**Figure 5.** (a) Comparison across biogeographical regions and (b) countries of the proportional distribution of strictly protected areas (IUCN category Ia, Ib and II) across elevation range with respect to the proportional distribution of land area.

**Figure 6.** Potential area (%) for strict protection plus current area under strict protection in each biogeographical region and EU27 country.

#### Supplementary material captions

**Supplementary Table 1.** Protected area surface in each EU27 European biogeographical region. Area protected in each biogeographical region of EU27 Europe by the different types of IUCN categories Ia, Ib, and II, in terms of cumulative area area (km<sup>2</sup>), and proportion of the whole biogeographical region area (%), potential protection with total area available and only Natura 2000 sites, and their total with already protected area.

**Supplementary Table 2.** Protected area in each EU27 country. Area protected in each EU27 country by the different types of IUCN categories Ia, Ib, and II, in terms of cumulative area area (km<sup>2</sup>), and proportion of the whole national area (%), potential protection with total area available and only Natura 2000 sites, and their total with already protected area. The NA value indicates that no single protected area is present in that country.

**Supplementary Table 3.** Protected area (in ha) and number of sited protected for each IUCN category (strict [Ia, Ib and II] and non-strict [III, IV, V, VI]) in each EU27 country. The Not applicable value indicates that no specific IUCN category of protection has been assigned to those areas.

